Pk = 0+003,00

NKSPPk= 0,00m2
WYKOPk= 7,77m2

Pk = 0+005,00

NKSPPk= 11,06m2
WYKOPk= 0,00m2

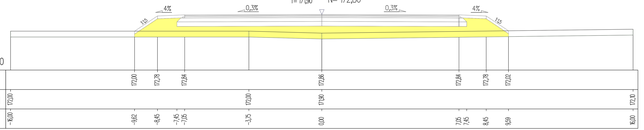

Pk = 0+013,00

NKSPPk= 4,24m2
WYKOPk= 0,00m2

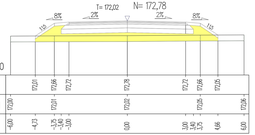

Pk = 0+024,20

NKSPPk= 2,49m2
WYKOPk= 0,00m2

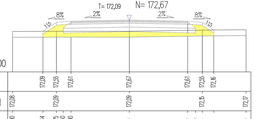

Pk = 0+035,00

NKSPPk= 1,12m2
WYKOPk= 0,00m2

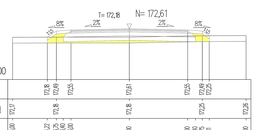

Pk = 0+045,80

NKSPPk= 0,72m2
WYKOPk= 0,03m2

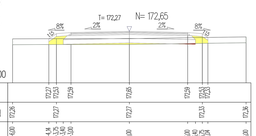

Pk = 0+050,00

NKSPPk= 0,74m2
WYKOPk= 0,02m2

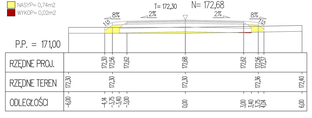

Pk = 0+075,00

NKSPPk= 0,35m2
WYKOPk= 0,80m2

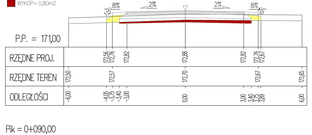

Pk = 0+090,00

NKSPPk= 0,33m2
WYKOPk= 0,82m2

Pk = 0+100,00

NKSPPk= 0,32m2
WYKOPk= 0,64m2

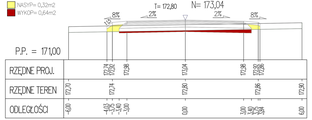

Pk = 0+114,96

NKSPPk= 0,63m2
WYKOPk= 0,28m2

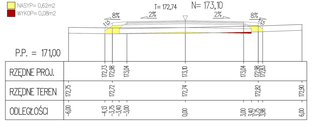

Pk = 0+125,00

NKSPPk= 1,00m2
WYKOPk= 0,21m2

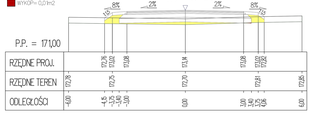

Pk = 0+133,91

NKSPPk= 1,19m2
WYKOPk= 0,20m2

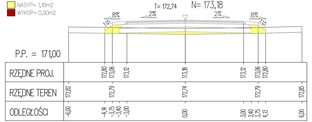

Pk = 0+150,00

NKSPPk= 1,24m2
WYKOPk= 0,20m2

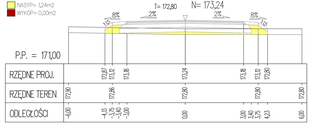

Pk = 0+152,50

NKSPPk= 1,00m2
WYKOPk= 0,20m2

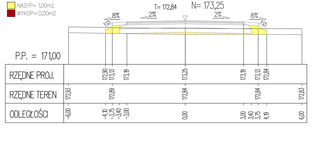

Pk = 0+175,00

NKSPPk= 0,41m2
WYKOPk= 0,12m2

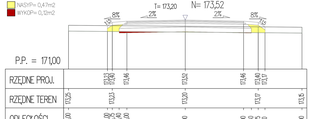

Pk = 0+192,04

NKSPPk= 0,36m2
WYKOPk= 0,74m2

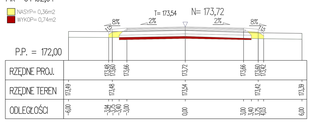

Pk = 0+200,00

NKSPPk= 0,21m2
WYKOPk= 1,07m2



NAZWA INWESTYCJI: **Budowa drogi w miejscowości Grzędzka od km 0+003,00 do km 1+503,00**				
TYTUŁ RYSUNKU: **PRZEKROJE POPRZECZNE 1**		SKALA 1:100	DATA 10.2024	NR RYS. 03
OKRĘG - PROJEKTANT: Tomasz Rykaczewski	UPRAWNIENIA: MAZ/0394/POOD/05		PODPIS	
OKRĘG - SPRAWDZIŁ: Tomasz Polkowski	UPRAWNIENIA: LUB/0117/POOD/13		PODPIS	
OKRĘG - OPRACOWAŁ: Konrad Skwarek	UPRAWNIENIA: inż. bud		PODPIS	